
















LEGEND

- | | | | |
|---|------------------------------|---|-----------------------|
|  | Rural residential |  | Enterprize zone |
|  | Single family residential |  | Waterfront |
|  | Multi-family residential |  | State/county boundary |
|  | Office/residential |  | Freeway |
|  | Other office |  | Secondary road |
|  | Employment center (proposed) |  | Residential road |
|  | Commercial |  | Railroad |
|  | Industrial | | |

Sources: Base Map—Skees Engineering, Inc.
Zoning—HNTB Corporation, Inc., July 1999.

Copyright © 1999, Louisville and Jefferson County Metropolitan Sewer District (MSD) and Louisville Water Company (LWC). All rights reserved.

Louisville/Jefferson County Information Consortium (LOJIC), a Jefferson County Kentucky, based cooperative project of:
City of Louisville
Jefferson County
Metropolitan Sewer District
Property Valuation Administrator
Louisville Water Company

No part of this map may be reproduced or transmitted in any form or by any means, electronic or mechanical, including photocopying and recording, or by any information storage or retrieval system, except as expressly permitted in writing by MSD.

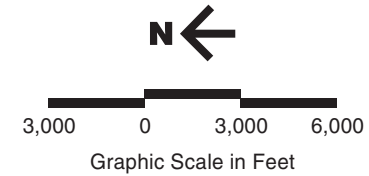


Figure 5-5
EXISTING ZONING
FAR Part 150 Noise Compatibility Study
Louisville International Airport
January 2000



SDF516 G-0020-17.118