












LEGEND

- | | | | |
|---|---------------------------|---|-----------------------|
|  | Single family residential |  | State/county boundary |
|  | Multi-family residential |  | Freeway |
|  | Commercial |  | Secondary road |
|  | Industrial |  | Residential road |
|  | Public and semi-public |  | Railroad |
|  | Parks and open space | | |

Sources: Base Map—Skees Engineering, Inc.
 Land Uses—Compiled and updated by HNTB Corporation, Inc., based on the following: LOJIC database, 1992 (updated); City of Louisville Urban Renewal Program; Bullitt County Comprehensive Plan Update, Final Report, 1997; City of Clarksville, Zoning District Classification Maps contained in Comprehensive Plan; City of Albany GIS Database, 1998; Jeffersonville Planning and Zoning Department, Existing Land Use Map, 1992.

Copyright © 1999, Louisville and Jefferson County Metropolitan Sewer District (MSD) and Louisville Water Company (LWC). All rights reserved.

Louisville/Jefferson County Information Consortium (LOJIC), a Jefferson County Kentucky, based cooperative project of:
 City of Louisville
 Jefferson County
 Metropolitan Sewer District
 Property Valuation Administrator
 Louisville Water Company

No part of this map may be reproduced or transmitted in any form or by any means, electronic or mechanical, including photocopying and recording, or by any information storage or retrieval system, except as expressly permitted in writing by MSD.

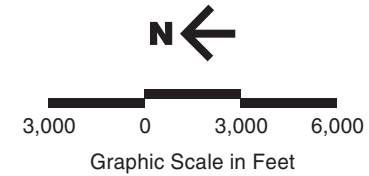


Figure 5-1
EXISTING LAND USE
 FAR Part 150 Noise Compatibility Study
 Louisville International Airport
 January 2000

SDF516 G-0020-12.118